

# Clawson

A community you can LIVE in!

The City of Clawson is a small residential community located 5.5 miles north of the Detroit city limits and about one mile west of I-75. Located between Royal Oak and Troy, the downtown area at Fourteen Mile and Main Street is surrounded by neighborhoods with modest homes. Clawson was incorporated as a Home Rule City in 1940. It is recognized as a progressive community with stable government and excellent services. Volunteers and service clubs play an active role in promoting the community throughout the year with various activities such as Citizen of the Year, Home Beautification Awards and one of the largest week-long 4th of July celebrations in the metro area. The downtown area offers a variety of small shops and restaurants. A large mall and shopping area are just minutes away. Clawson combines small town amenities with convenient access to all big city events.

## Local Government

|  |                |  |
|--|----------------|--|
| <b>Mayor</b>   |                |  |
| Penny Luebs  | (248) 435-4500 |  |
| <b>Manager</b>   |                |  |
| Mark Pollock   | (248) 435-4500 |  |
| <b>Clerk</b>   |                |  |
| Machele Kukuk  | (248) 435-4500 |  |
| <a href="http://www.cityofclawson.com">www.cityofclawson.com</a> |                |  |

## Public School Enrollment

Does not include public school academies

| School District | Year        | Enrollment |
|-----------------|-------------|------------|
| Clawson         | 2008 - 2009 | 1,793      |

## 2009 Tax Rates

| School District | Homestead | Non Homestead |
|-----------------|-----------|---------------|
| Clawson         | \$40.59   | \$58.59       |

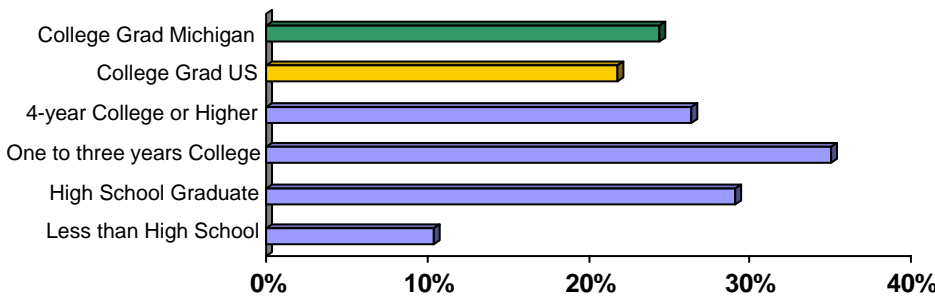
## Private Schools

Guardian Angels

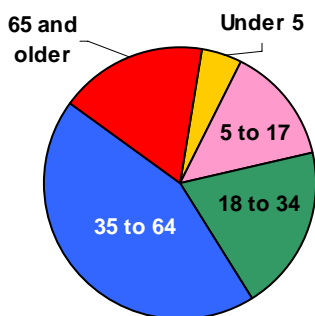
## Colleges and Universities

None

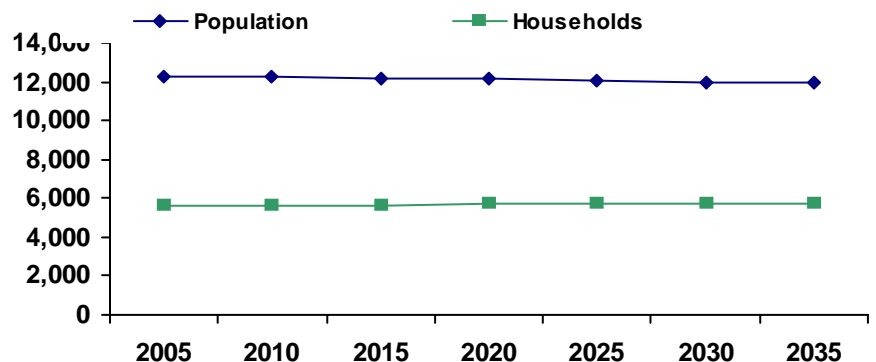
## Educational Attainment of People Over 25 Years of Age



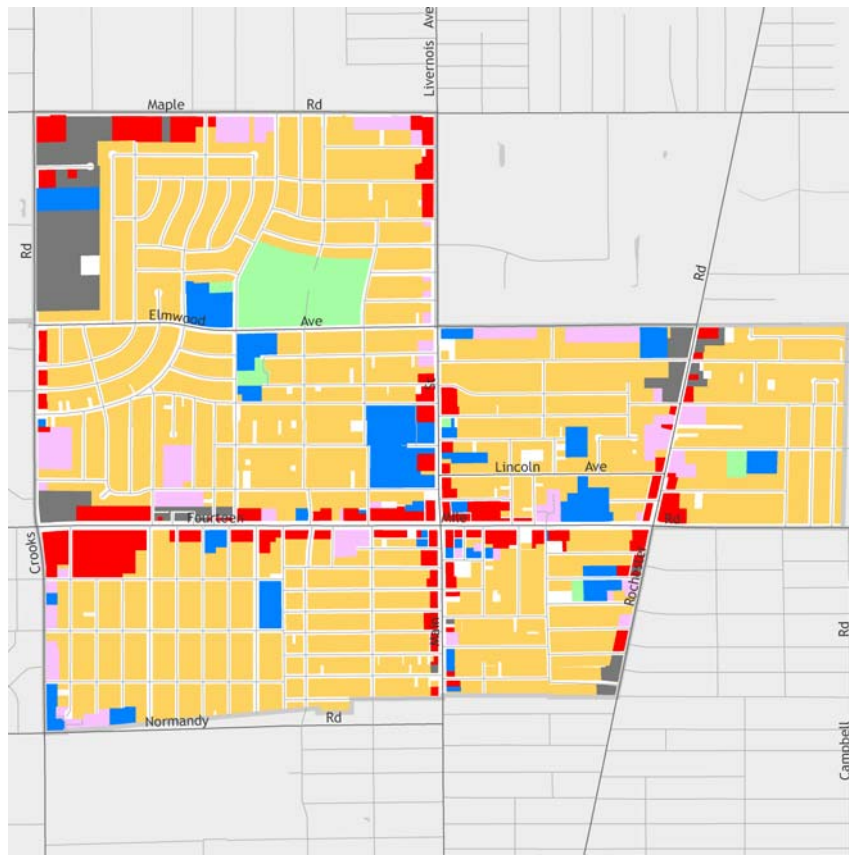
## Population by Age



## Population and Household Growth

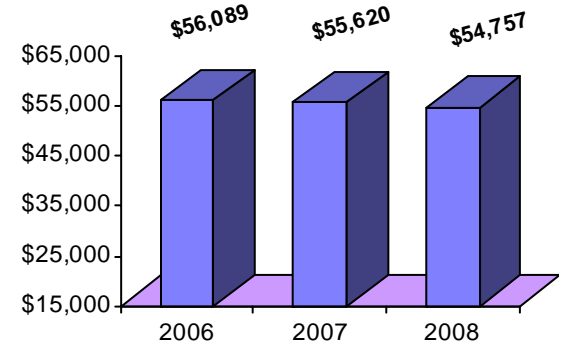


## Clawson



The information provided has been compiled from recorded deeds, plats, tax maps, surveys, and other public records. It is not a legally recorded map or survey and is not intended to be used as one. For more detailed land use information, go to <http://www.oakgov.com/luz>

## Median Household Income



Source: Claritas

## Housing Sales

|                             |           |
|-----------------------------|-----------|
| <b>2010 # of Sales</b>      | 56        |
| <b>2010 Median Sales \$</b> | \$89,250  |
| <b>2010 Avg DOM</b>         | 105       |
| <b>2009 # of Sales</b>      | 163       |
| <b>2009 Median Sale \$</b>  | \$77,900  |
| <b>2009 Avg DOM</b>         | 113       |
| <b>2008 # of Sales</b>      | 133       |
| <b>2008 Median Sale \$</b>  | \$116,500 |
| <b>2008 Avg DOM</b>         | 106       |

Realcomp (2010 through April only)

## Top Employers

| Rank | Company Name                            | Industry                              |
|------|---|---------------------------------------|
| 1    | Clawson School District                 | Education and support services        |
| 2    | City of Clawson                         | Government services                   |
| 3    | N-D Industries                          | Coating of metals and formed products |
| 4    | Cambridge North Healthcare Center, Inc. | Skilled nursing care facilities       |
| 5    | Creative Solutions Group Inc.           | Advertising agency                    |
| 6    | Teleservice USA Inc.                    | Telemarketing services                |
| 7    | Borders Inc.                            | Book stores                           |
| 8    | CVS Pharmacy                            | Pharmacies and drug stores            |
| 9    | Clawson Steak House                     | Full-service restaurants              |
| 10   | US Post Office                          | US postal services                    |
| 11   | Interior Partnership Group, Inc.        | Trade contractor                      |

## Manufactured Housing

| Year | # of Parks | # of Units |
|------|------------|------------|
| 2005 | 0          | 0          |
| 2007 | 0          | 0          |
| 2003 | 0          | 0          |

Source: SEMCOG

